

Campground Map






White Pine Resort

Advanced Reservations Recommended
307-367-6606
www.whitepinewyoming.com

Special 2024 Summer Season Map

Operating under Special Use Permit from the USDA Forest Service, Bridger Teton National Forest, Pinedale District Office

Legend

-  Designated Fire Rings
-  Hot Showers & Flushing Toilets *Free for overnight paying guests*
-  Water Spigots
-  Electrical Hookups
-  Equestrian Areas
-  Tipi Area
-  Wall Tents
Only #1 available to book for the summer.
-  Self-Pay Station
- Personal Tents**
You may set up your own tent anywhere not already reserved in the Campground area.
- Pull-Through RV Spaces**
With 20A electric & water
Spaces #1 thru #6
- Dump Station On-Site**
Free for overnight paying guests



Map Not to Scale

To Skyline Drive
Pinedale

Parking

Parking

To Dump Station

Main Parking Lot

To White Pine Lodge